













2020



ROUTE DIRECTIONS

Follow rules of the road and the directions of traffic control volunteers. Remember, you must exit at every freeway ramp, and then re-enter. If you get lost, go to the nearest intersection. Stay there and call **Cheko 760-427-2770**

	1. From Dillard's parking lot, head right (east) on Danenberg to Pitzer
	2. Turn right (south) on Pitzer Rd and go 1 mile to McCabe Rd.
	3. Head left (east) on McCabe Road 7.8 miles to Highway 7
	4. Turn right (south) on Highway 7 head 4.12 miles to Highway 98
	5. Head east on Highway 98 approx. 4 miles
REST STOP #1	
	6. Continue on highway 98 for 13.2 miles towards Evan Hughes Hwy.
REST STOP #2	
	7. Cross over freeway (north), Turn right (east) on Evan Hewes Highway, head 7.8 miles to Gordons Well Road.
REST STOP #3 – DUNERS DINER	
	8. From Duner's Diner, Cross over freeway (south), Turn Left to enter freeway (east) I-8, go 8.5 miles to Ogilby Rd.
REST STOP #4	
	9. Continue on I-8 for 8.5 miles, exit at Araz Rd at Quechan Casino.
	11. At the top of the ramp turn left (east) at the stop sign. Go through Winterhaven to 4th Avenue in Yuma, AZ.
	12. Continue straight on 4 th Avenue, then turn right (west) on 1 st Street.
	13. Continue 8 blocks, turn right on 12 th Avenue.
END AT WEST WETLANDS PARK - FINISH LINE!	

**IV Velo & Codigos presents:
3:10 TO YUMA
Ride Against Cancer
March 7, 2020**

